



© Crown copyright and database rights 2023 Ordnance Survey 100018668



Application No. P23/S1925/O

1:1,077 scale

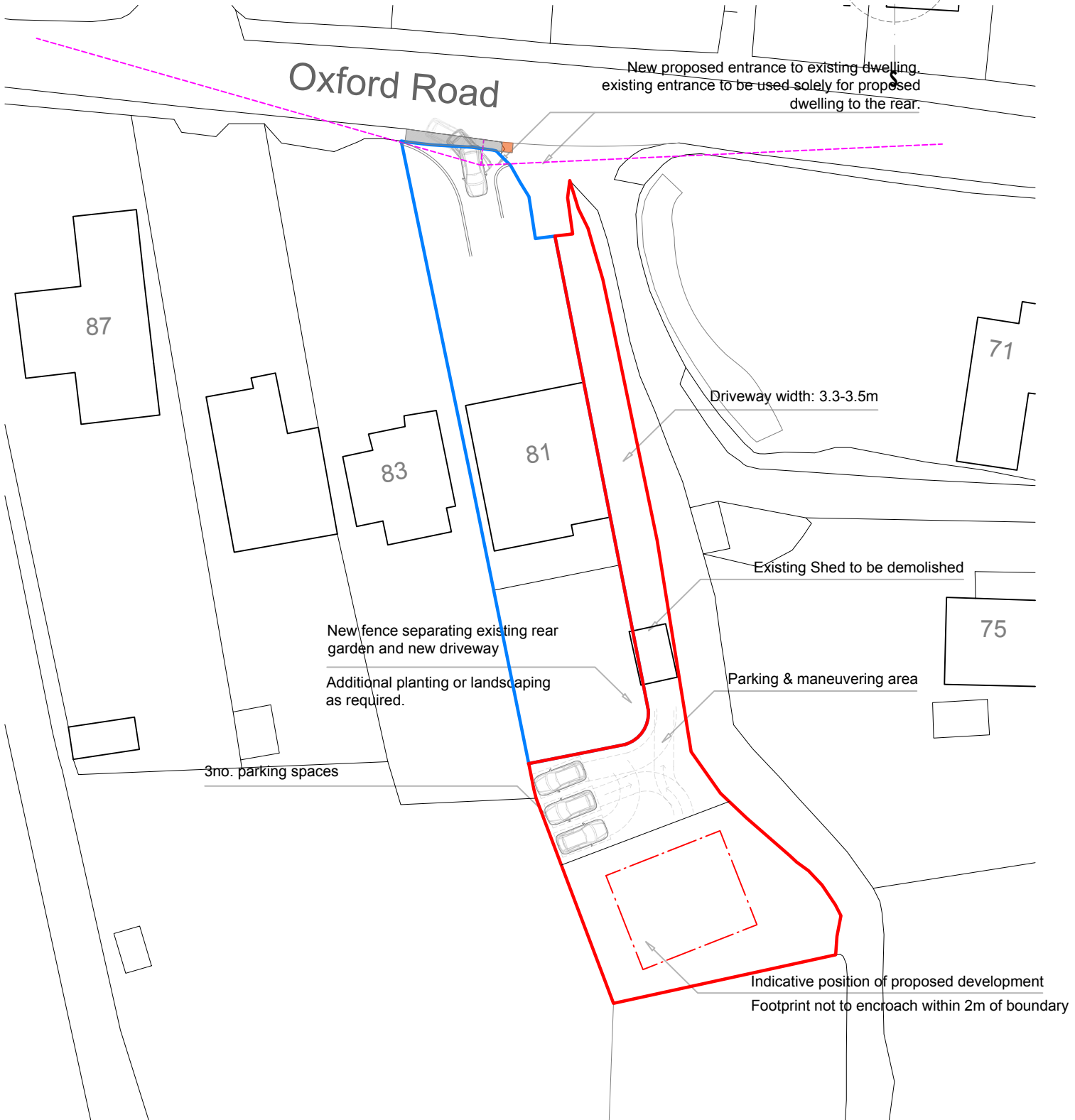
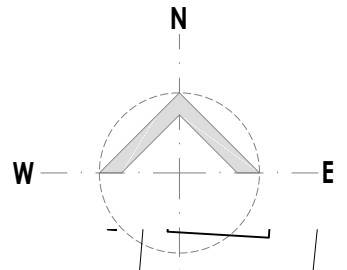
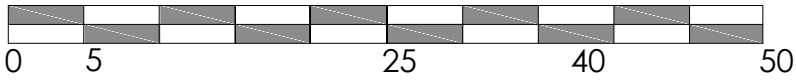


South Oxfordshire District Council is licensed to use Ordnance Survey mapping for its own business use as a member of the Public Sector Mapping Agreement.

Persons viewing this mapping should contact Ordnance Survey copyright for advice where they wish to use Ordnance Survey mapping for their own use.

Appendix 2

SCALE BAR 1:500 @A4



81 OXFORD ROAD
GARSINGTON
OXFORD

BLOCK PLAN
(1:500)

DWG NAME: 22.02_Oxford Road_Proposed Block Plan_002a
DATE: JUL 2023
JOB N°: 22.02
DWG N°: 002a
DRAWN BY: RLB
Issue: 02/07/2023
SCALE @ A4 : 1:500

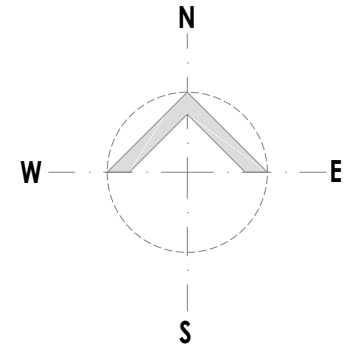
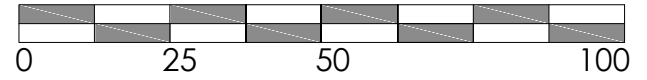
RLBDesign

Email: rl.bernabue@gmail.com
Mobile: 07925429935

© This drawing remains the property of RLB Design and shall not be copied without prior written consent. **Page 36**

All dimensions to be checked on site and any discrepancies to be reported before work commences.

SCALE BAR 1:1250 @A4



Page 37
OXFORD ROAD
GARSINGTON
OXFORD

SITE LOCATION PLAN

Ordnance Survey, (c) Crown Copyright 2023.
All rights reserved. Licence number 100022432

DWG NAME: 22.02_Oxford Road_Location plan_001
DATE: MAY 2023
JOB N°: 22.02
DWG N°: 001
DRAWN BY: RLB
Issue: 24/05/2023
SCALE @ A4: 1:1250

RLBDesign

Email: r.l.bernabue@gmail.com
Mobile: 07925429935

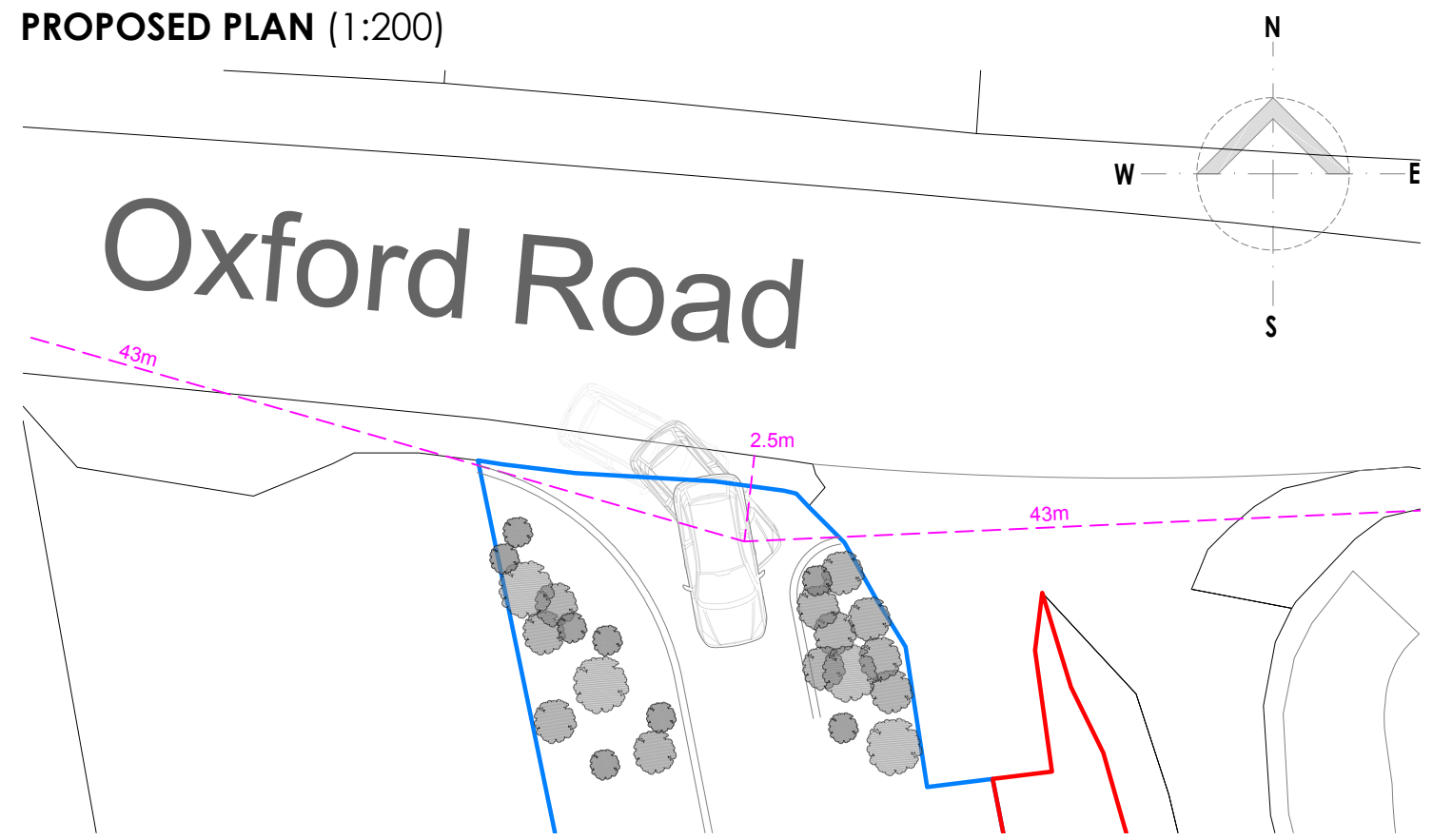
© This drawing remains the property of RLB Design and shall not be copied without prior written consent.

All dimensions to be checked on site and any discrepancies to be reported before work commences.

EXISTING VEHICULAR ACCESS (NTS)



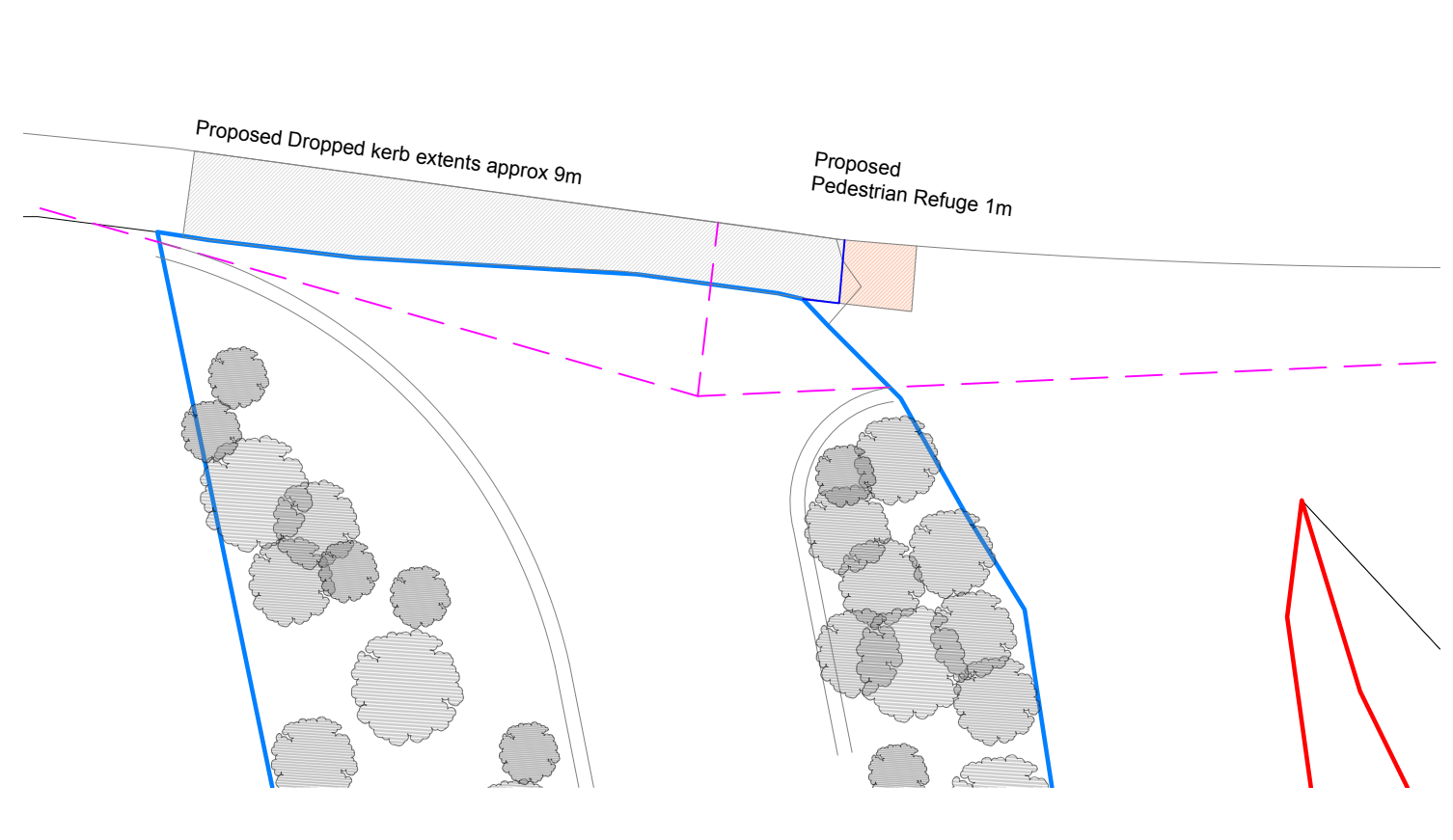
PROPOSED PLAN (1:200)



PROPOSED VEHICULAR ACCESS (NTS)



PROPOSED PLAN (1:100)



81 OXFORD ROAD
GARSINGTON
 OXFORD
VEHICULAR ACCESS
SKETCH
 (NTS)

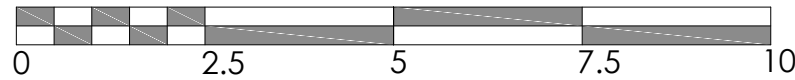
NOTES

Blue = Pruning of trees
 Red = Removal of shrubs

Retaining wall height to be agreed with OCC highways licensing team

Length of dropped kerb and pedestrian refuge to be agreed with relevant authorities.

SCALE BAR 1:100 @A3



SCALE BAR 1:200 @A3



DWG NAME: 22.02_Oxford Road_Proposed VA Sketch_004
DATE: JUN 2023
JOB N°: 22.02
DWG N°: 004
DRAWN BY: RLB
Issue: 29/06/2023
SCALE @ A4 : 1:500

RLBDesign

Email: r.bernabue@gmail.com
 Mobile: 07925429935

© This drawing remains the property of RLB Design and shall not be copied without prior written consent.
 All dimensions to be checked on site and any discrepancies to be reported before work commences.